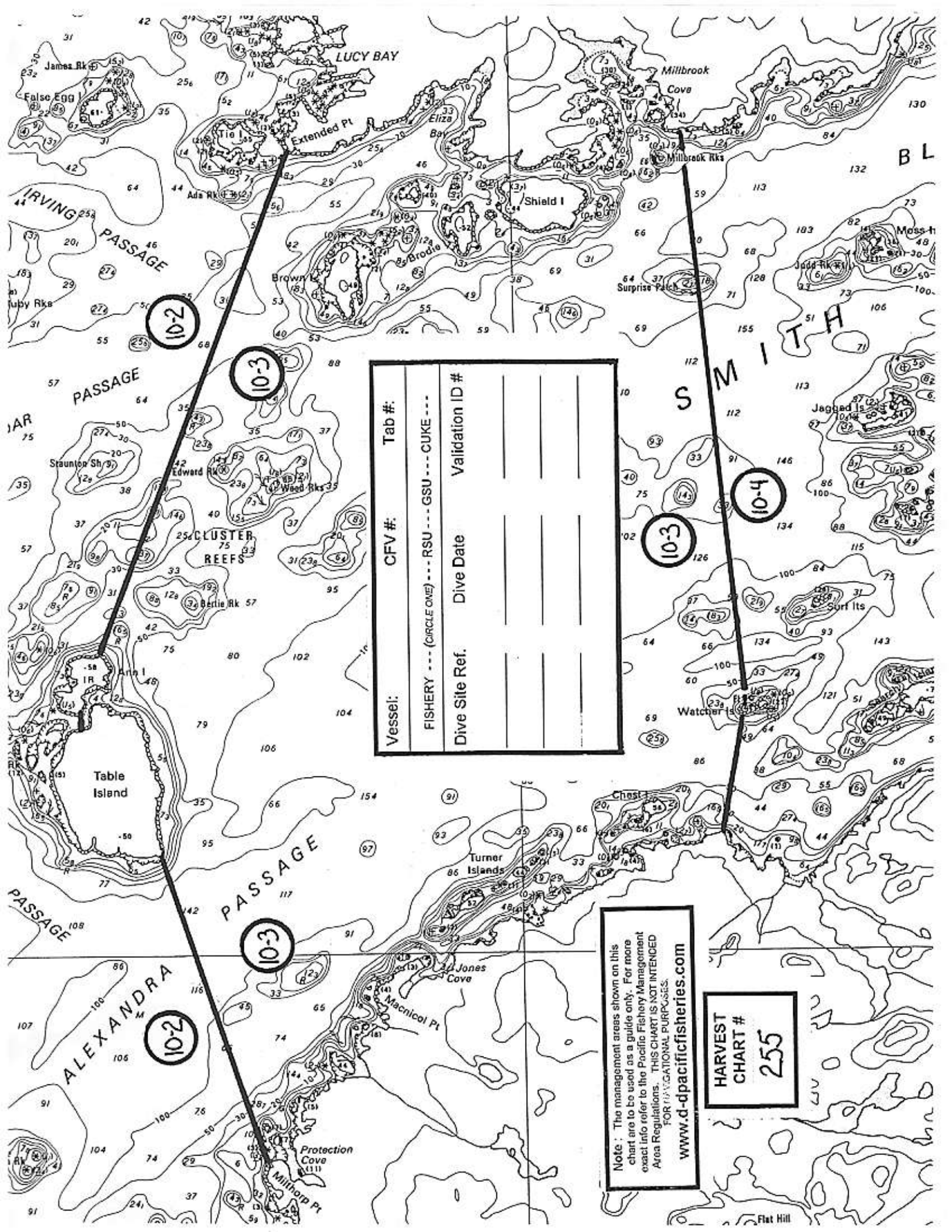


Figure 11. QMA 10A Smith Inlet: Subareas 10-3, 10-4 and 10-6 to 10-11, portion of Subarea 10-5, portion of Subarea 10-12. Takush Harbour CNTR: Portion of Subarea 10-12. Margaret Bay CNTR: Portion of Subarea 10-5. For description of closures see Appendix 1, Section 5.

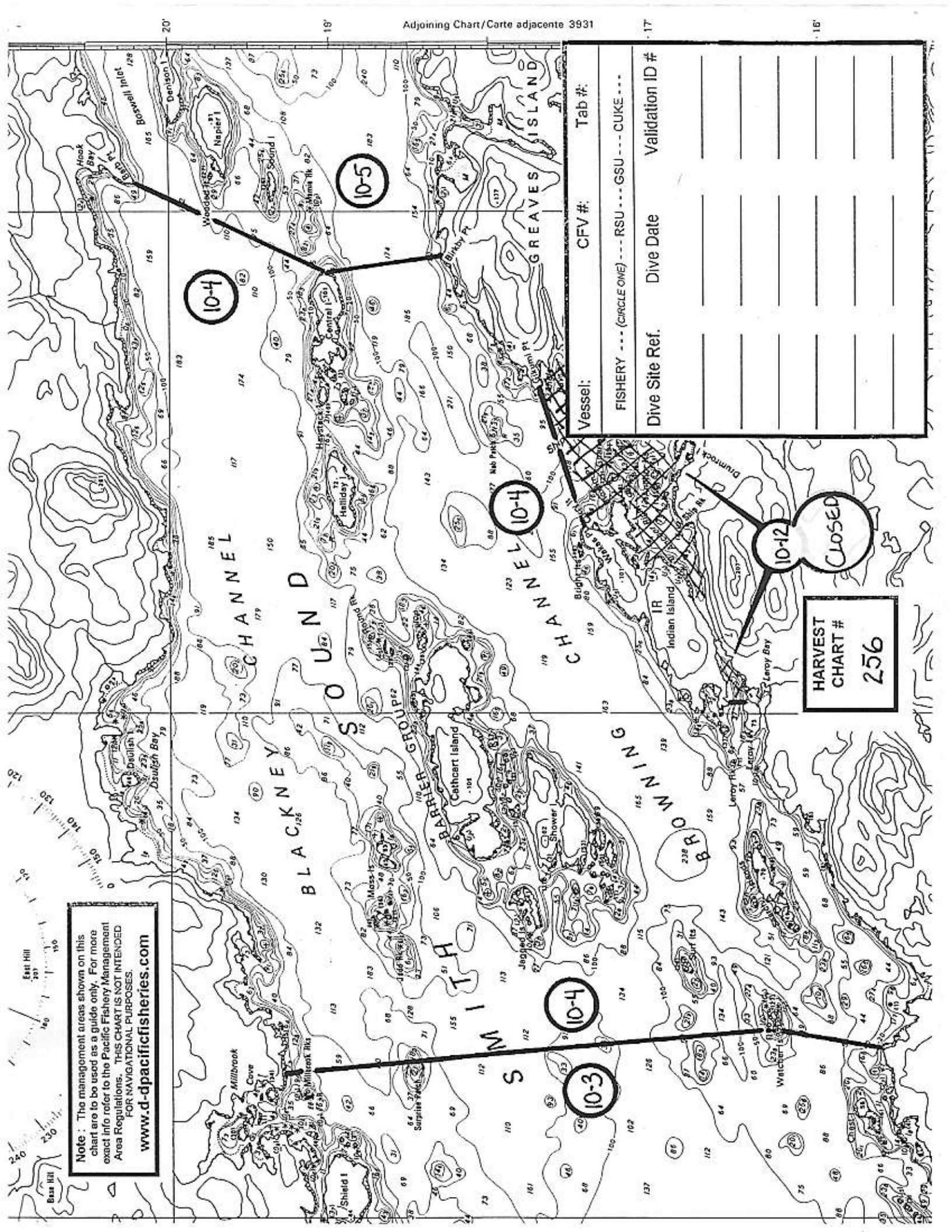


Vessel:	Tab #:
FISHERY --- (CIRCLE ONE) --- RSU --- GSU --- CUKE ---	CFV #:
Dive Site Ref.	Validation ID #
Dive Date	

Note : The management areas shown on this chart are to be used as a guide only. For more exact info refer to the Pacific Fishery Management Area Regulations. THIS CHART IS NOT INTENDED FOR NAVIGATIONAL PURPOSES.

www.d-pacificfisheries.com

HARVEST CHART # 255



Note: The management areas shown on this chart are to be used as a guide only. For more exact info refer to the Pacific Fishery Management Area Regulations. THIS CHART IS NOT INTENDED FOR NAVIGATIONAL PURPOSES.

www.d-dpacificfisheries.com

Vessel:	CFV #:	Tab #:
FISHERY --- (CIRCLE ONE) --- RSU --- GSU --- CUKE ---		
Dive Site Ref.	Dive Date	Validation ID #

HARVEST CHART #
256

10-12
Closed

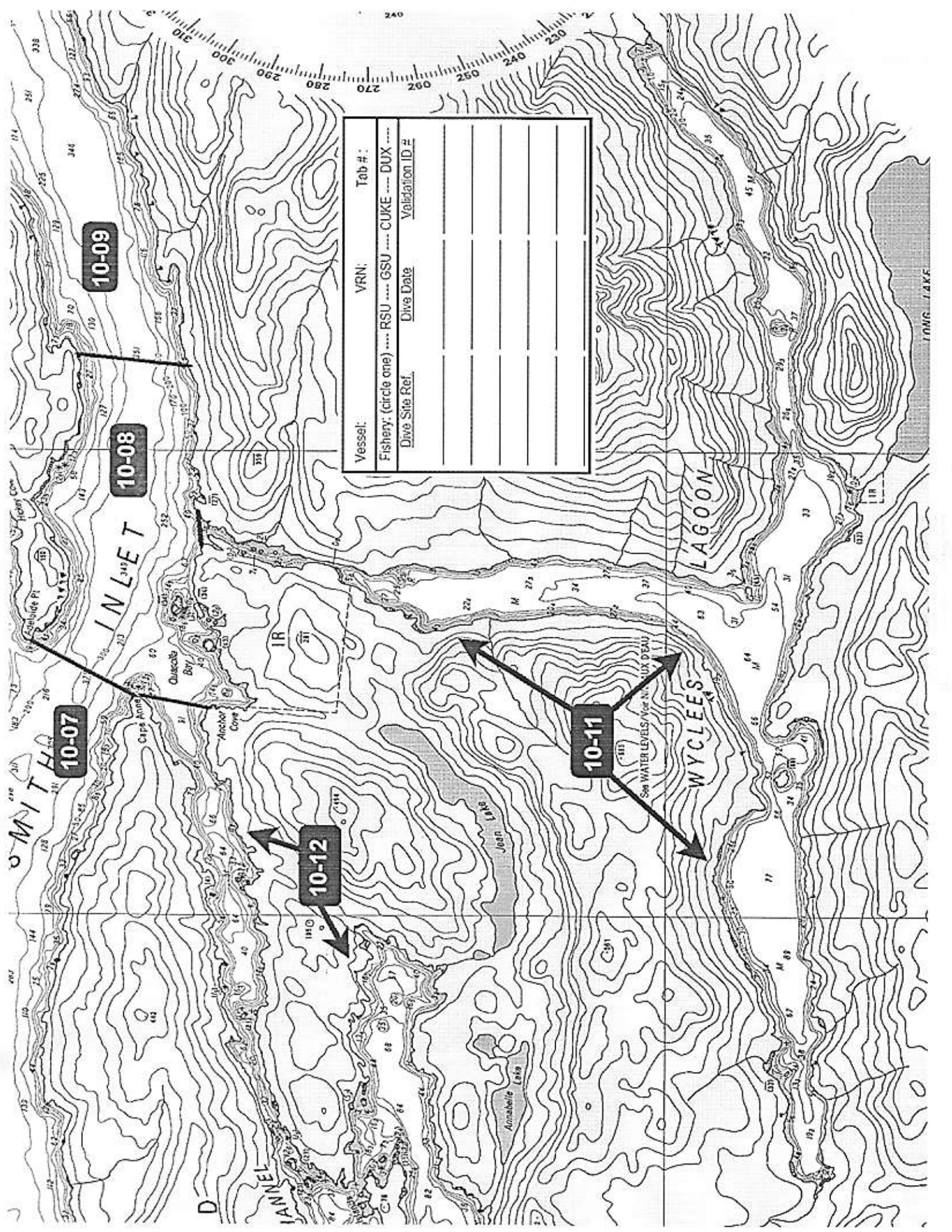
10-4

10-3

10-5

10-4





Vessel:	VRN:	Tab #:
Fishery: (circle one) --- RSU --- GSU --- CUKE --- DUX ---		
Dive Site Ref.	Dive Date	Validation ID #

